


PLANET BY THE NUMBERS

3 ^{29 & 47}
MEGA-PIXELS
**MILLION
IMAGES
EVERY DAY**

AREA COVERED **10X**
350
million km² per day
ALL OTHER COMMERCIAL
SOURCES AND PUBLIC
SOURCES E.G. LANDSAT/
SENTINEL COMBINED!

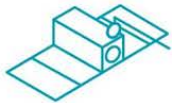


404 SATELLITE
DEPLOYMENTS
FROM 10 ROCKET TYPES
10 SITES IN 7 COUNTRIES

AN AVERAGE OF
1300
IMAGES
for every point on
the Earth's landmass




15TB
DATA PER DAY
DOWNLINKED



44 GROUNDSTATION
ANTENNAS

100%
SUCCESSFUL
FIRST CONTACT



29
SUCCESSFUL
LAUNCHES

