



ANSI Open Forum
Building Bridges across the
Standards Ecosystem

October 9, 2012



Open Geospatial Consortium Location Standards

Presented by

Nadine Alameh, Ph.D.

Director of Interoperability Programs

ANSI Open Forum: Building Bridges across the Standards Ecosystem
October 9, 2012

Part of the World Standards Week 2012 series of events

Overview

- ❑ Location is everywhere
- ❑ OGC, the SDO for location standards
- ❑ OGC's reliance on and collaboration with alliance partners

The Power of Location Information

Government

Business

Research

Education

Resource

Management

Agriculture

Shopping

Logistics

Emergency & Disaster
Management



Sendai Airport – By Roberto Devido

Haramachi, Minami-soma, Fukushima, Japan – By Jun Teramoto

23年5月25日撮影







<http://www.webviewservice.org/>



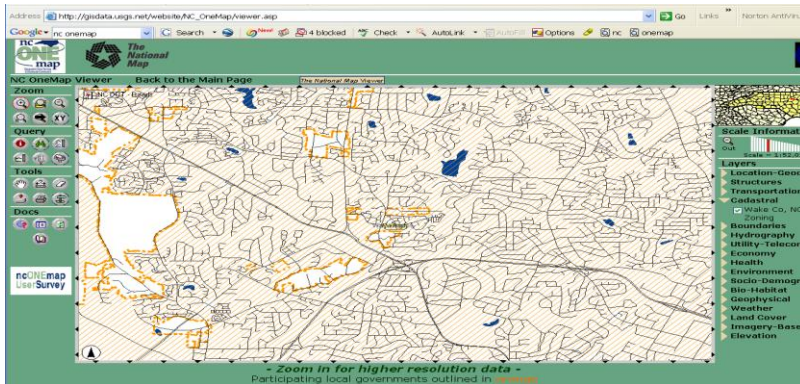

WORLD STANDARDS
WEEK 2012

Source: <http://en.wikipedia.org/wiki/File:Wikitude.jpg>

The OGC's Global Mission

Achieve the full societal, economic and scientific benefits of integrating location resources into commercial and institutional processes worldwide

<http://www.opengeospatial.org>



North Carolina OneMap

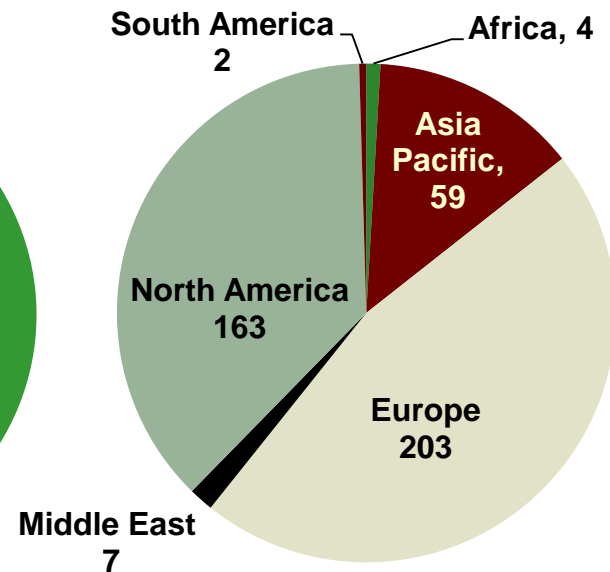
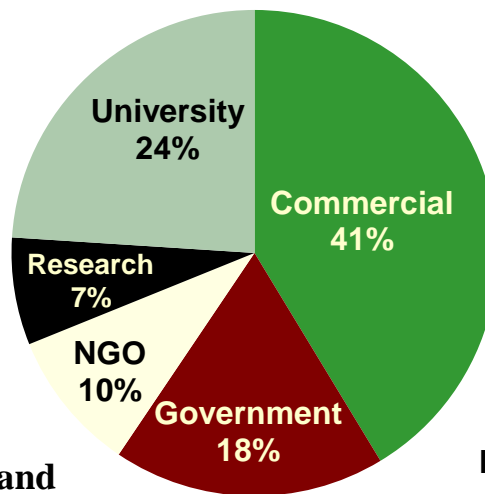


OGC CityGML Urban Model of Berlin
Source: www.3d-stadtmodell-berlin.de

The Open Geospatial Consortium

Not-for-profit, international voluntary consensus standards organization; leading development of geospatial standards

- Founded in 1994.
- 465+ members and growing
- 38 standards
- Hundreds of product implementations
- Broad user community implementation worldwide
- **Alliances and collaborative activities with ISO and many other SDO's**



OGC Alliance Partners

A Critical Resource for Advancing Useful Standards



... and others

www.opengeospatial.org/ogc/alliancepartners

The Open Geospatial Consortium

